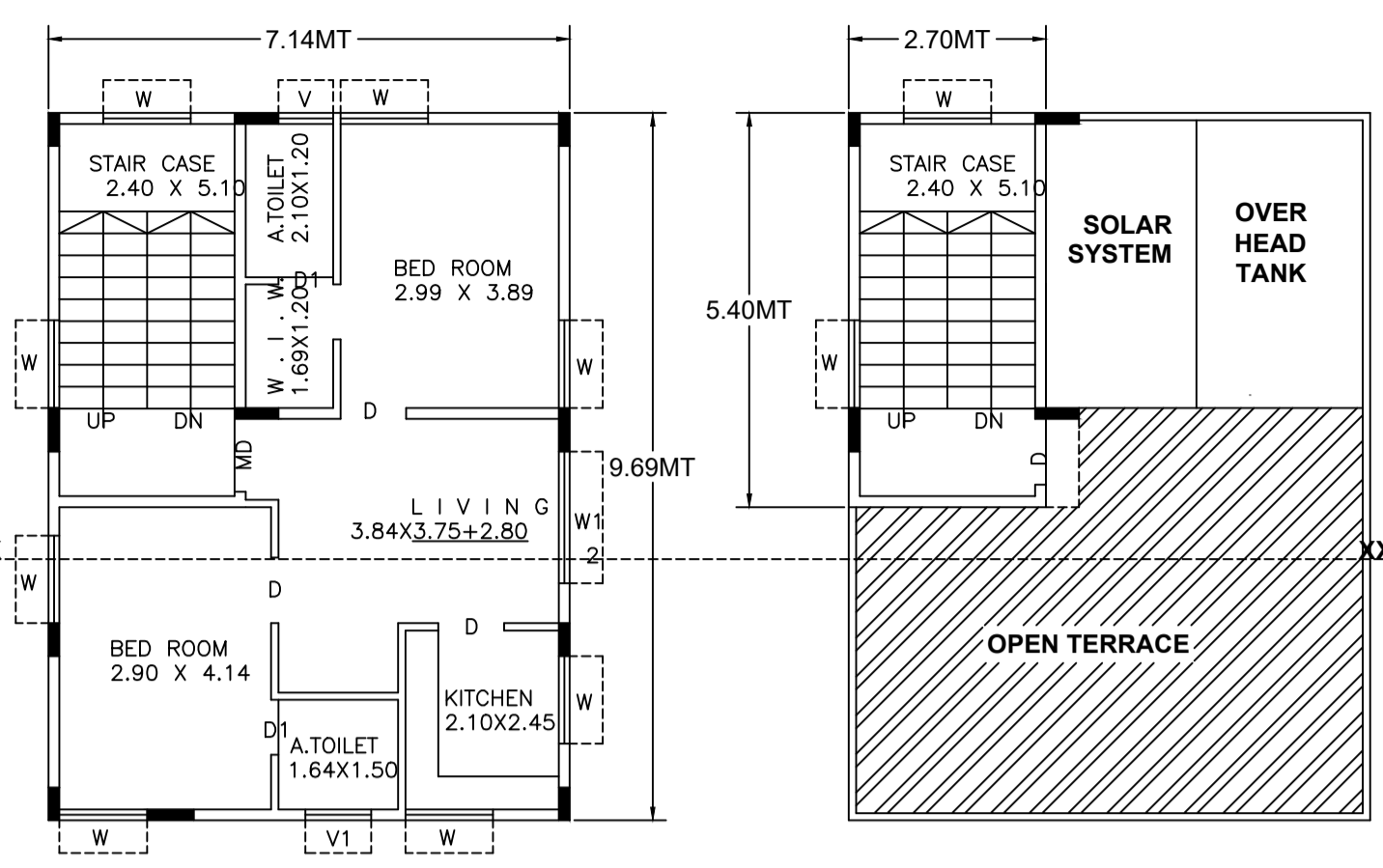
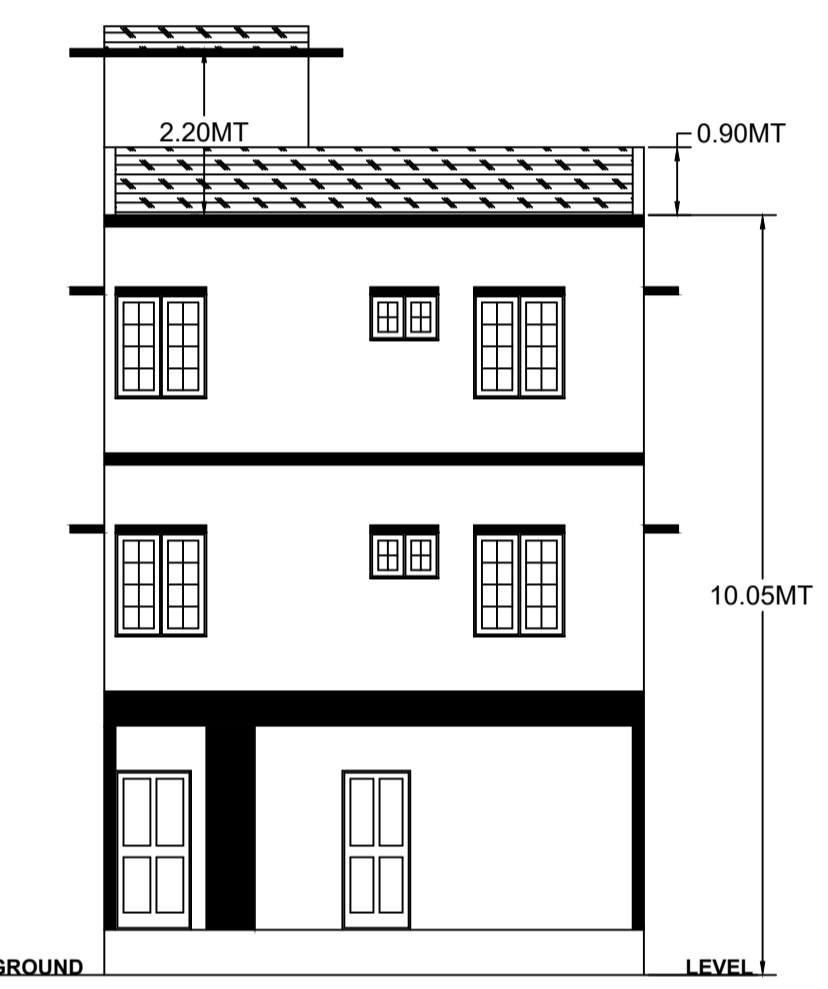



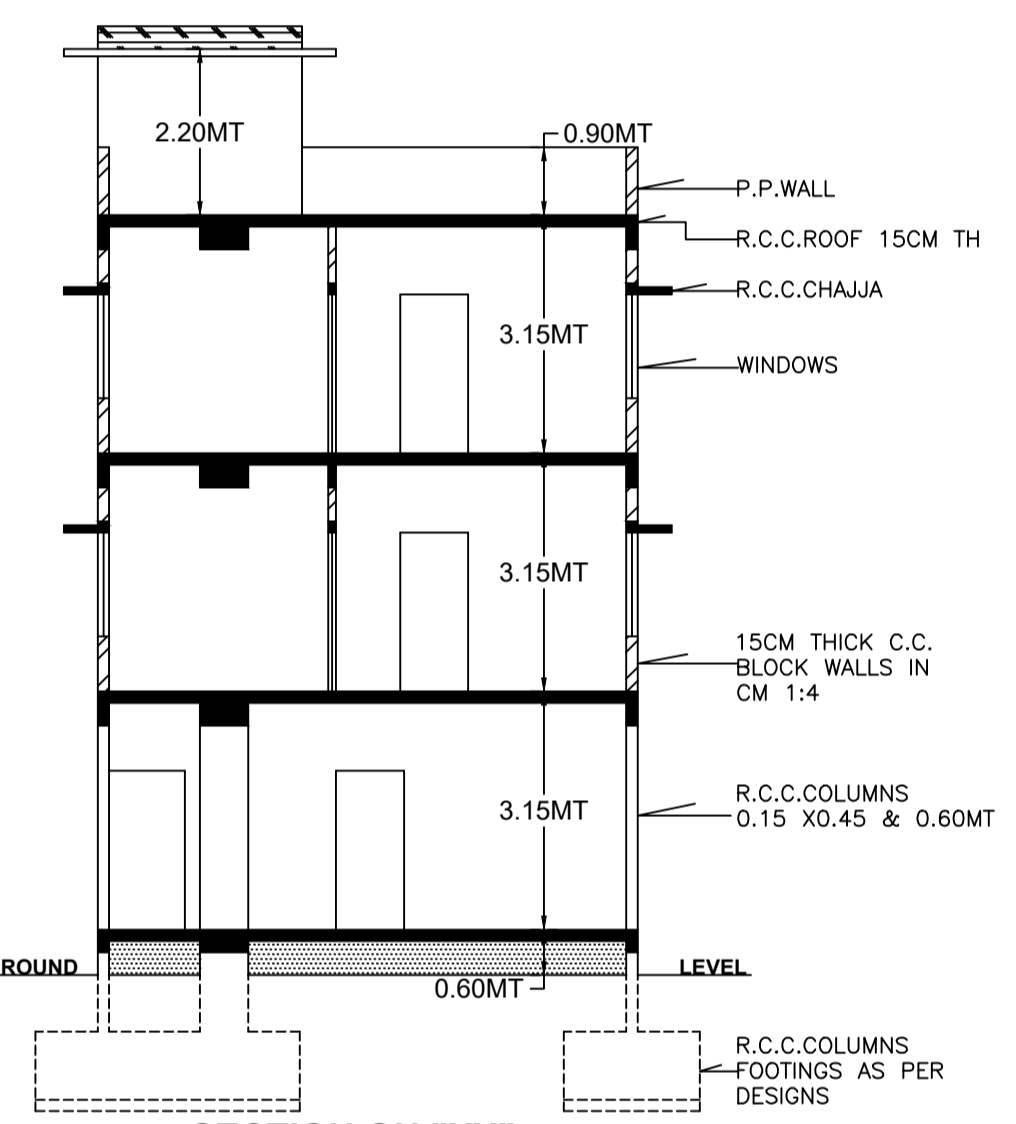
PROPOSED GROUND FLOOR PLAN



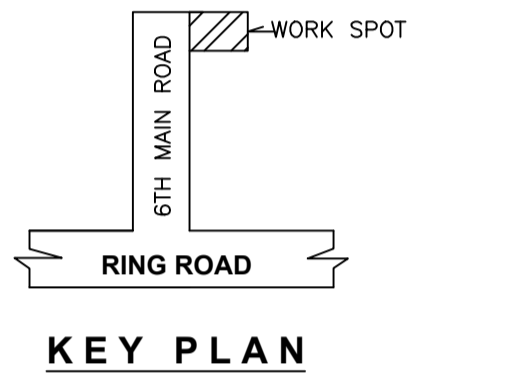
TYPICAL PROPOSED FIRST & SECOND FLOOR PLAN  
TERRACE FLOOR PLAN



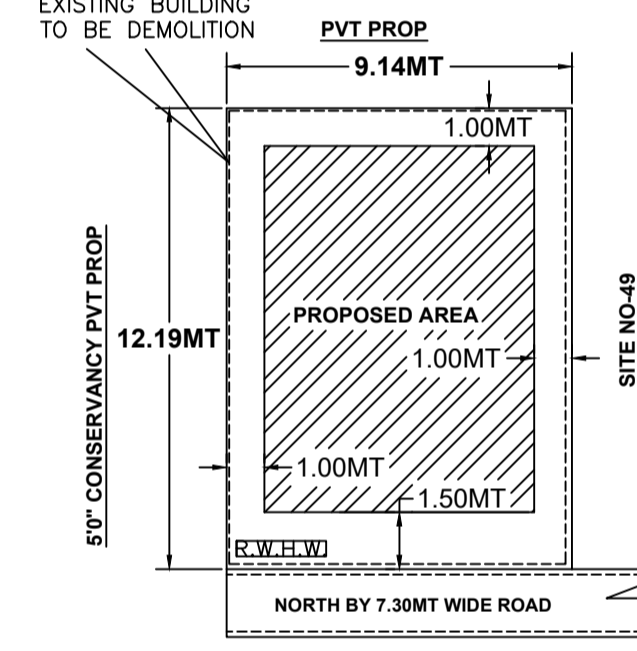
FRONT ELEVATION



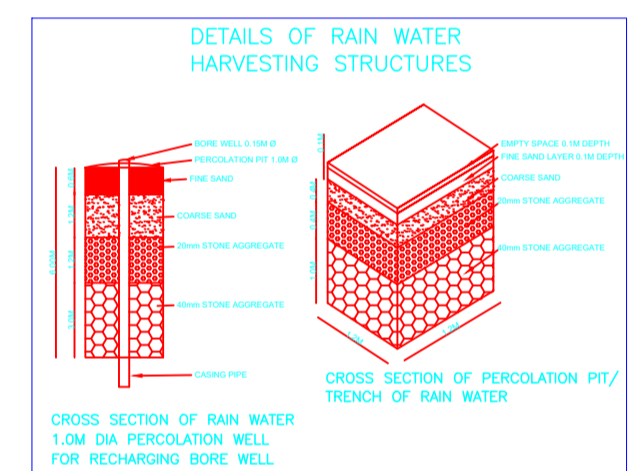
SECTION ON "XX"



KEY PLAN



SITE PLAN  
SCALE=1:200



DETAILS OF RAIN WATER HARVESTING STRUCTURES

Approval Condition :

- This Plan Sanction is issued subject to the following conditions :
- Sanction is accorded for the Residential Building at 38 , 6th M/R, 4th Block, GG Palya Extension , Bangalore.
  - Consist of 1Ground + 2 only.
  - Sanction is accorded for Residential use only. The use of the building shall not be deviated to any other use.
  - 3.36.86 area reserved for car parking shall not be converted for any other purpose.
  - Development charges towards increasing the capacity of water supply, sanitary and power main has to be paid to BWSBS and BESCOM if any.
  - Necessary ducts for running telephone cables, cubicles at ground level for postal services & space for dumping garbage within the premises shall be provided.
  - The applicant shall INSURE all workmen involved in the construction work against any accident / untoward incidents arising during the time of construction.
  - The applicant shall not stock any building materials / debris on footpath or on roads or on drains. The debris shall be removed and transported to near by dumping yard.
  - The applicant shall maintain during construction such barricading as considered necessary to prevent dust, debris & other materials endangering the safety of people / structures etc. in & around the site.
  - The applicant shall plant at least two trees in the premises.
  - Permission shall be obtained from forest department for cutting trees before the commencement of the work.
  - License and approved plans shall be posted in a conspicuous place of the licensed premises. The building license and the copies of sanctioned plans with specifications shall be mounted on a frame and displayed and they shall be made available during inspections.
  - If any owner / builder contravenes the provisions of Building Bye-laws and rules in force, the Architect / Engineer / Supervisor will be informed by the Authority in the first instance, warned in the second instance and cancel the registration if the same is repeated for the third time.
  - Technical personnel, applicant or owner as the case may be shall strictly adhere to the duties and responsibilities specified in Schedule - IV (By-law No. 3.6) under sub section IV-8 (e) to (k).
  - The building shall be constructed under the supervision of a registered structural engineer.
  - On completion of foundation or footings before erection of walls on the foundation and in the case of columnar structure before erecting the columns "COMMENCEMENT CERTIFICATE" shall be obtained.
  - Drinking water supplied by BWSBS should not be used for the construction activity of the building.
  - The applicant shall ensure that the Rain Water Harvesting Structures are provided & maintained in good repair for storage of water for non potable purposes or recharge of ground water at all times having a minimum total capacity mentioned in the By-law 32(a).
  - If any owner / builder contravenes the provisions of Building Bye-laws and rules in force, the authority will inform the same to the concerned registered Architect / Engineers / Supervisor in the first instance, warn in the second instance and cancel the registration of the professional if the same is repeated for the third time.
  - The Builder / Contractor / Professional responsible for supervision of work shall not shall not materially and structurally deviate the construction from the sanctioned plan, without previous approval of the authority. They shall explain to the owner s about the risk involved in contravention of the provisions of the Act, Rules, Bye-laws, Zoning Regulations, Standing Orders and Policy Orders of the BBMP.
  - In case of any false information, misrepresentation of facts, or pending court cases, the plan sanction is deemed cancelled.

Special Condition as per Labour Department of Government of Karnataka vide ADDENDUM (Hossdaagihoodke) Letter No. LD/95/LET/2013, dated: 01-04-2013 :

- Registration of Applicant / Builder / Owner / Contractor and the construction workers working in the construction site with the "Karnataka Building and Other Construction workers Welfare Board" should be strictly adhered to.
  - The Applicant / Builder / Owner / Contractor should submit the Registration of establishment and list of construction workers engaged at the time of issue of Commencement Certificate. A copy of the same shall also be submitted to the concerned local Engineer in order to inspect the establishment and ensure the registration of establishment and workers working at construction site or work place.
  - The Applicant / Builder / Owner / Contractor shall also inform the changes if any of the list of workers engaged by him.
  - At any point of time No Applicant / Builder / Owner / Contractor shall engage a construction worker in his site or work place who is not registered with the "Karnataka Building and Other Construction workers Welfare Board".
- Note :
- Accommodation shall be provided for setting up of schools for imparting education to the children o f construction workers in the labour camps / construction sites.
  - List of children of workers shall be furnished by the builder / contractor to the Labour Department which is mandatory.
  - Employment of child labour in the construction activities strictly prohibited.
  - Obtaining NOC from the Labour Department before commencing the construction work is a must.
  - BBMP will not be responsible for any dispute that may arise in respect of property in question.
  - In case if the documents submitted in respect of property in question is found to be false or fabricated, the plan sanctioned stands cancelled automatically and legal action will be initiated.

COLOR INDEX	
PLOT BOUNDARY	
ABUTTING ROAD	
PROPOSED WORK (COVERAGE AREA)	
EXISTING (To be retained)	
EXISTING (To be demolished)	

AREA STATEMENT (BBMP)		VERSION NO. : 1.0.9
PROJECT DETAIL:		VERSION DATE: 01/11/2018
Authority: BBMP	Plot Use: Residential	
Inward No: BBMP/Ad.Com./R.H/0253/19-20	Plot SubUse: Plotted Resi development	
Application Type: Savarna Parvangi	Land Use Zone: Residential (Main)	
Proposal Type: Building Permission	Plot/Sub Plot No.: 38	
Nature of Sanction: New	PID No. (As per Khata Extract): 11-47-2	
Location: Ring-II	Locality / Street of the property: 6th M/R, 4th Block, GG Palya Extension,	
Zone: Rajarajeshwari Nagar		
Ward: Ward-038		
Planning District: 214-Peenya		
AREA DETAILS:		SQ.MT.
AREA OF PLOT (Minimum)	(A)	111.42
NET AREA OF PLOT	(A-Deductions)	111.42
COVERAGE CHECK		
Permissible Coverage area (75.00 %)		83.56
Proposed Coverage area (62.1 %)		69.19
Achieved Net coverage area ( 62.1 % )		69.19
Balance coverage area left ( 12.9 % )		14.37
FAR CHECK		
Permissible F.A.R. as per zoning regulation 2015 ( 1.75 )		194.98
Additional F.A.R within Ring I and II ( for amalgamated plot - )		0.00
Allowable TDR Area (60% of Perm.FAR)		0.00
Allowable max. F.A.R Plot within 150 Mt radius of Metro station ( - )		0.00
Total Perm. FAR area ( 1.75 )		194.98
Residential FAR Area (100.00%)		170.70
Proposed FAR Area		170.70
Achieved Net FAR Area ( 1.53 )		170.70
Balance FAR Area ( 0.22 )		24.28
BUILT UP AREA CHECK		
Proposed BuiltUp Area		219.80
Achieved BuiltUp Area		219.80

Approval Date : 06/21/2019 5:35:03 PM

Payment Details

Sr No.	Challan Number	Receipt Number	Amount (INR)	Payment Mode	Transaction Number	Payment Date	Remark
1	BBMP/2646/CH/19-20	BBMP/2646/CH/19-20	998.5	Online	8475724911	05/20/2019 11:20:01 PM	-
	No.	Head			Amount (INR)	Remark	
	1	Scrutiny Fee			998.5	-	

Block :A (RESIDENTIAL)

Floor Name	Total Built Up Area (Sq.mt.)	Deductions (Area in Sq.mt.)	Proposed FAR Area (Sq.mt.)	Total FAR Area (Sq.mt.)	Tnmt (No.)
Terrace Floor	12.24	12.24	0.00	0.00	00
Second Floor	69.19	0.00	0.00	69.19	01
First Floor	69.19	0.00	0.00	69.19	01
Ground Floor	69.18	0.00	36.86	32.32	01
Total:	219.80	12.24	36.86	170.70	03
Total Number of Same Blocks	1				
Total:	219.80	12.24	36.86	170.70	03

SCHEDULE OF JOINERY:

BLOCK NAME	NAME	HEIGHT	NOS
A (RESIDENTIAL)	D1	0.75	2.10
A (RESIDENTIAL)	O	0.75	2.10
A (RESIDENTIAL)	D	0.90	2.10

SCHEDULE OF JOINERY:

BLOCK NAME	NAME	LENGTH	HEIGHT	NOS
A (RESIDENTIAL)	V	0.75	0.75	02
A (RESIDENTIAL)	V1	0.75	0.90	01
A (RESIDENTIAL)	V	0.75	1.00	04
A (RESIDENTIAL)	V1	0.90	0.90	02
A (RESIDENTIAL)	W	1.20	1.20	22
A (RESIDENTIAL)	W1	1.80	1.20	02

UnitBUA Table for Block :A (RESIDENTIAL)

FLOOR	Name	UnitBUA Type	UnitBUA Area	Carpet Area	No. of Rooms	No. of Tenement
GROUND FLOOR PLAN	SPLIT 2.2	FLAT	32.32	2.63	2	1
TYPICAL - 1, 2 FLOOR PLAN	SPLIT 1 & 2	FLAT	69.19	6.48	7	2
Total:	-	-	170.69	15.59	16	3

Block USE/SUBUSE Details

Block Name	Block Use	Block SubUse	Block Structure	Block Land Use Category
A (RESIDENTIAL)	Residential	Plotted Resi development	Bldg upto 11.5 mt. Ht.	R

Required Parking (Table 7a)

Block Name	Type	SubUse	Area (Sq.mt.)	Units		Car	
				Reqd.	Prop.	Reqd./Unit	Prop.
A (RESIDENTIAL)	Residential	Plotted Resi development	50 - 225	1	-	1	2
Total:	-	-	-	-	-	2	2

Parking Check (Table 7b)

Vehicle Type	Reqd.		Achieved	
	No.	Area (Sq.mt.)	No.	Area (Sq.mt.)
Car	2	27.50	2	27.50
Total Car	2	27.50	2	27.50
TwoWheeler	-	13.75	0	0.00
Other Parking	-	-	-	9.36
Total		41.25	36.86	

FAR & Tenement Details

Block	No. of Same Bldg	Total Built Up Area (Sq.mt.)	Deductions (Area in Sq.mt.)		Proposed FAR Area (Sq.mt.)	Total FAR Area (Sq.mt.)	Tnmt (No.)
			StairCase	Parking			
A (RESIDENTIAL)	1	219.80	12.24	36.86	170.70	170.70	03
Grand Total:	1	219.80	12.24	36.86	170.70	170.70	3.00

The plans are approved in accordance with the acceptance for approval by the Assistant Director of town planning (R. R. NAGA) on date: 21/06/2019 vide Ip number: BBMP/Ad.Com./R.H/0253/19-20 subject to terms and conditions laid down along with this building plan approval.

Validity of this approval is two years from the date of issue.

ASSISTANT DIRECTOR OF TOWN PLANNING (RAJARAJESHWARINAGAR)

BHRUHAT BENGALURU MAHANAGARA PALIKE

OWNER / GPA HOLDER'S SIGNATURE  
OWNER'S ADDRESS WITH ID NUMBER & CONTACT NUMBER :  
Latha Narayan Singh No. 18, 1st Main, Goraguntepalya

ARCHITECT/ENGINEER /SUPERVISOR 'S SIGNATURE  
SANTOSH V #4, 9TH CROSS, 4TH MAIN, NEAR BNES COLLEGE, MAHALAKSHMI LAYOUT, FUTHER EXTENSION/#4, 9TH CROSS, MAHARAJAN, NEAR BNES COLLEGE, MAHALAKSHMI LAYOUT, FUTHER EXTENSION BCC/BL-3.6/E3560/2010-11

PROJECT TITLE :  
PLAN SHOWING PROPOSED RESIDENTIAL BUILDING ON SITE NO 02, 6TH MAIN ROAD, 4TH BLOCK, GG PALYA IN WARD NO. 38 , BENGALURU.

DRAWING TITLE : 916712321-15-06-2019  
11-23-33\$ \_\$30 X 40  
NORTH BY ROAD  
SHEET NO : 1 GGPALYA